



HYNDBURN

The place to be
an excellent council

Planning Application Search From 02/09/2023

We have a new search facility which is much easier to use but if you spend a few minutes reading this it will help you find some of the new features.

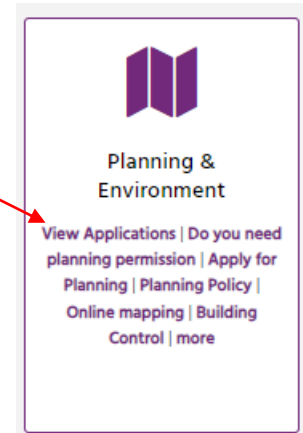
This is how to search on the new planning search system

- From the Hyndburn Borough Council homepage

hyndburnbc.gov.uk

Scroll down to the Planning & Environment screen

Click on the View Applications text



This page opens: Click Search for planning applications



PLANNING APPLICATION SEARCH Home | Planning Application Search

We have a new search facility with different methods to locate a planning application.

[Search for planning applications](#)

You can also follow use our [online mapping system instructions](#) and search by address to list any applications.

To comment on any application, e-mail planning@hyndburnbc.gov.uk, or write to –

Development Management Department
Hyndburn Borough Council
Scaitcliffe House
Ormerod Street
Accrington
BB5 0PF

Please note, we do not acknowledge receipt of comments on planning applications. Any comments are taken into account by the Planning Officer concerned and summarised in the report, which will be placed on the application file.

For further information on how to search, follow [Help with Planning Application Searches](#).

For further information on how to search click here

This page opens:

Enter a search term. It can be application number, address, part of an address or post code. To do a general search use 11/ as the three characters required.

HYNDBURN
The place to be
an excellent council

Home Register Login **Planning Search** Local Consultations Manage Cookies

Planning Search

Search for:

Planning applications

Planning appeals

Any status

APPEAL COMPLETED

APPEAL DECIDED

APPEAL LODGED

APPEAL WITHDRAWN

Type a keyword, address, postcode or reference number in the box below.

[Use my current location](#)

[Search](#) [Advanced search](#)

This page opens after the search term has been entered and the Search button clicked:

Planning Search

Search for:

Planning applications

Planning appeals

Any status

APPEAL COMPLETED

APPEAL DECIDED

APPEAL LODGED

APPEAL WITHDRAWN

Type a keyword, address, postcode or reference number in the box below.

blackleach

Search

Advanced search

Use my current location

1 Result

Land Parcel Adjacent Blackleach Farm, Blackburn Old Road Great Harwood, Lancashire, BB6 7UU

Outline Planning Application

Outline application: Erection of glamping pods an...

Application No: 11/23/0239 | Registered : 08 August 2023

REGISTERED

Total record(s): 1 Results: 20

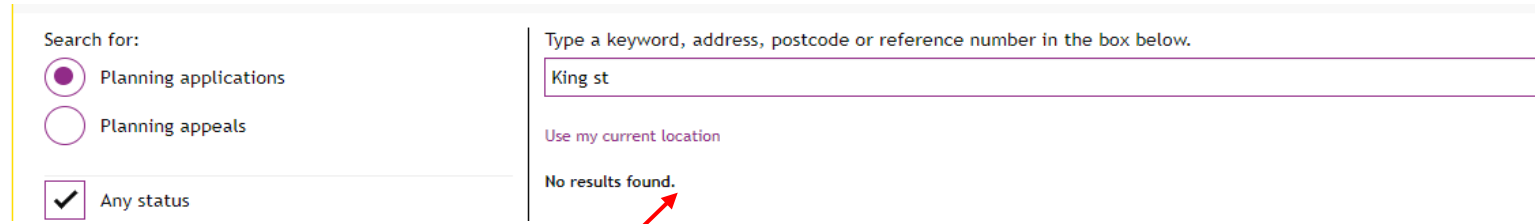
Export

Click on any part of the required result.
Advanced search gives many more options.

Search

Advanced search

If you don't get any results




The screenshot shows a search interface with the following elements:

- Search for:**
 - Planning applications
 - Planning appeals
 - Any status
- Search input:** A text box containing "King st". Above it is the instruction: "Type a keyword, address, postcode or reference number in the box below." Below it is a link: "Use my current location".
- Result:** The text "No results found." is displayed below the search box. A red arrow points from this text to the explanatory text below.

If you get the message - No results found: Scroll down the page until you see the boxes at the left of the page to select a date range and choose a longer time span.

The default search is Past year. For older applications the settings at the side of the page need changing. There is further explanation on the following pages.



After you have at least one search result to choose from and you have clicked on the one you want this page opens:

Planning application : 11/23/0239

▶ REGISTERED: Under Assessment

Outline Planning Application | Outline application: Erection of glamping pods an...
Land Parcel Adjacent Blackleach Farm, Blackburn Old Road Great Harwood, Lancashire, BB6 7UU

Overview Documents [13] Related applications [3]

Application details

Proposal	Outline application: Erection of glamping pods and reception building including access and layout (re-submission of application 11/22/0404).
Applicant	Mr Ian Robinson

Site details

Co-ordinates	Easting: 372389 Northing: 432808
--------------	----------------------------------

Timeline

Registered	08 August 2023
Consultation Period	02 August 2023 - 24 August 2023
Neighbours notified	02 August 2023
Consultees notified	03 August 2023
Decided	
Appeal submitted?	No

To see the documents, click on the Documents tab

Planning application : 11/23/0239

► REGISTERED: Under Assessment

Outline Planning Application | Outline application: Erection of glamping pods an...
Land Parcel Adjacent Blackleach Farm, Blackburn Old Road Great Harwood, Lancashire,
BB6 7UU

Overview	Documents [13]	Related applications [3]
<input type="checkbox"/> Date published	Description	Document type
<input type="checkbox"/> 03 August 2023	HBC ECOLOGY [REV A 24 8 2023]	Statutory Consultee Respons
<input type="checkbox"/> 03 August 2023	AIA1367501	Background Papers
<input checked="" type="checkbox"/> 03 August 2023	PRELIMINARY ECOLOGICAL APPRAISAL	Background Papers
<input checked="" type="checkbox"/> 03 August 2023	DESIGN & ACCESS STATEMENT	Background Papers
<input checked="" type="checkbox"/> 03 August 2023	APPLICATION FORM	Application Form not Redact
<input type="checkbox"/> 03 August 2023	3006_SK01 REV A PROPOSED MASTERPLAN	CAD Drawing
<input type="checkbox"/> 03 August 2023	2-DRAFT VISUALS	Photo
<input type="checkbox"/> 03 August 2023	LOCATION PLAN	OS Extract
<input type="checkbox"/> 03 August 2023	PLANNING CONSTRAINTS	Background Papers
<input type="checkbox"/> 03 August 2023	PLANNING HISTORY	Background Papers
Download selected files as a ZIP file		
Total record(s): 13	<input type="checkbox"/> 1 <input checked="" type="checkbox"/> 2	Results: 10

Select individual documents to open by clicking the title in the description column or select a number of documents in the left hand side boxes and download in a ZIP file .

There may be more than 10 records so check at the bottom of the page to see if all the results are showing.

You can move between tabs or display up to 50 records:

03 August 2023 [LOCATION PLAN](#)

03 August 2023 [PLANNING CONSTRAINTS](#)

03 August 2023 [PLANNING HISTORY](#)

[Download selected files as a ZIP file](#)

Total record(s): 13 **1** **2** Results: 10 ▾

18 September 2023 [LCC Highways](#)

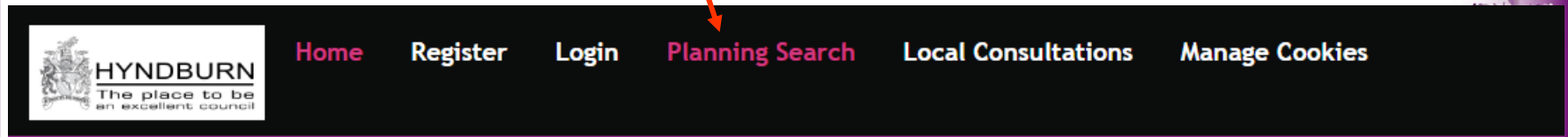
19 September 2023 [United Utilities](#)

[Download selected files as a ZIP file](#)

Total record(s): 13 **1** Results: 50 ▾



To do another search go to the Planning Search tab at the top of the screen:



Planning application : 11/23/0373

► **REGISTERED: Under Consultation**

Full Planning Application | Householder: retention of fencing above boundary w...
152 Belthorn Road, Belthorn, Lancashire, BB1 2NN

The default search is Past year. For older applications the settings at the side of the page need changing: See next page.

Select the date range or other search term:

Past 24 hours

Past week

Past month

Past year

Received any time

Custom date range...

Sorted by most recent

Sorted by received date

[Weekly / Monthly list-](#)

[Reset search tools](#)

Total record(s): 7 Results: 20 ▾

Refine search

Cancel

Print

To select a different date range just click on the button.
You can generate a Weekly List from the Weekly List tab at the bottom

For the Weekly or Monthly List which can be for Validated or Decided applications :

- Sorted by most recent
- Sorted by received date

Click on the Weekly/Monthly list

Weekly / Monthly list

Weekly / Monthly list

A drop down list will open. Select whichever you want

Weekly list
Monthly list

- Select a status:
- Validated in this duration
 - Decided in this duration

Select either Validated or Decided



There is a list which you can select or you can choose a custom date. Choose between Validated or Decided. Use one of the pre-selected dates in the drop-down box. Which is selected by clicking the small arrow

Weekly list search for Planning application:

Select a weekly list to show what applications we have recently received.
Use the calendar function to select dates not shown in the list or select a custom date range.

Week commencing 25 09 2023

Week commencing dd mm yyyy

- Week commencing 25 09 2023
- Week commencing 18 09 2023
- Week commencing 11 09 2023
- Week commencing 04 09 2023
- Week commencing 28 08 2023
- Week commencing 21 08 2023
- Week commencing 14 08 2023
- Week commencing 07 08 2023
- Week commencing 31 07 2023
- Week commencing 24 07 2023
- Week commencing 17 07 2023
- Week commencing 10 07 2023
- Week commencing 03 07 2023
- Week commencing 26 06 2023
- Week commencing 19 06 2023
- Week commencing 12 06 2023
- Week commencing 05 06 2023
- Week commencing 29 05 2023
- Week commencing 22 05 2023

Search Cancel




Then press
Search


This now generates a Weekly List.
 You can click on any application Reference No. to view it.



Status : Validated in this duration

7 Results

Reference No. 	Status	Development type	Description 	Address	Date received 
11/23/0386	REGISTERED	Unknown	Works to TPO: 1974/1 France Street, Church to remo... read more	9 Church Bank, Church, Accrington, BB5 4JQ	29 September 2023
11/23/0384	REGISTERED	Unknown	Non Material Amendment: To the planning permission ... read more	Land at Miller Fold, Accrington	27 September 2023
11/23/0385	REGISTERED	Unknown	Householder: Raised levels of rear garden to creat... read more	16 Leyburn Close, Accrington, Lancashire, BB5 6SE	27 September 2023
11/23/0380	REGISTERED	Unknown	Discharge of Conditions: 6 (Surface and Foul Water... read more	Wooley Lane Farm, Wooley Lane, Baxenden, Accrington, BB5 2EA	25 September 2023
11/23/0381	REGISTERED	Unknown	Householder: Erection of single storey side extens... read more	Land to the South of Stanhill Road, Knuzden	25 September 2023
11/23/0382	REGISTERED	Unknown	Full: Change of use to part of existing, vacant gr... read more	The Storage Works, Heys Lane, Great Harwood, BB6 7UA	25 September 2023
11/23/0346	REGISTERED	Unknown	Non-material amendment: Removal of set back at gro... read more	10 Buttermere Drive, Oswaldtwistle, BB5 4RE	25 August 2023

Total record(s): 7  Results:

[Refine search](#) [Cancel](#) [Print](#)

You can Print the result as a pdf but the links in the reference number will no longer work

Please use this link to go directly to the
Planning Search page

[Planning Search \(hyndburnbc.gov.uk\)](http://hyndburnbc.gov.uk)

Currently the applications go back to
1997 but there will be more records and
extra features added over the next few
weeks.

If you need help please email
planning@hyndburnbc.gov.uk

